




















Public School Districts

of the
Town of Arlington, MA

LEGEND

-  District Boundary
- School District
-  Bishop
-  Brackett
-  Dallin
-  Hardy
-  Peirce
-  Stratton
-  Thompson
-  Bishop or Brackett
-  Bishop or Stratton
-  Bishop or Thompson
-  Brackett or Dallin
-  Dallin or Peirce
-  Peirce or Stratton
-  Thompson or Hardy
-  Elementary School
-  Middle/High School
-  Park / Open Space
-  Major Road
-  Local Road
-  Trail/Path
-  Brook / Stream
-  WaterBody
-  Town Boundary

Boundaries effective for the
2013-2014 school year.



The information shown on this map is from the Arlington Geographic Information System (GIS) database and is intended for informational purposes only. The Town of Arlington has made reasonable efforts to ensure accuracy of the content, but does not guarantee the accuracy of the information. Users are responsible for determining its suitability for their intended use or purpose.

Map created by the Arlington GIS Office, 5/20/2019.

