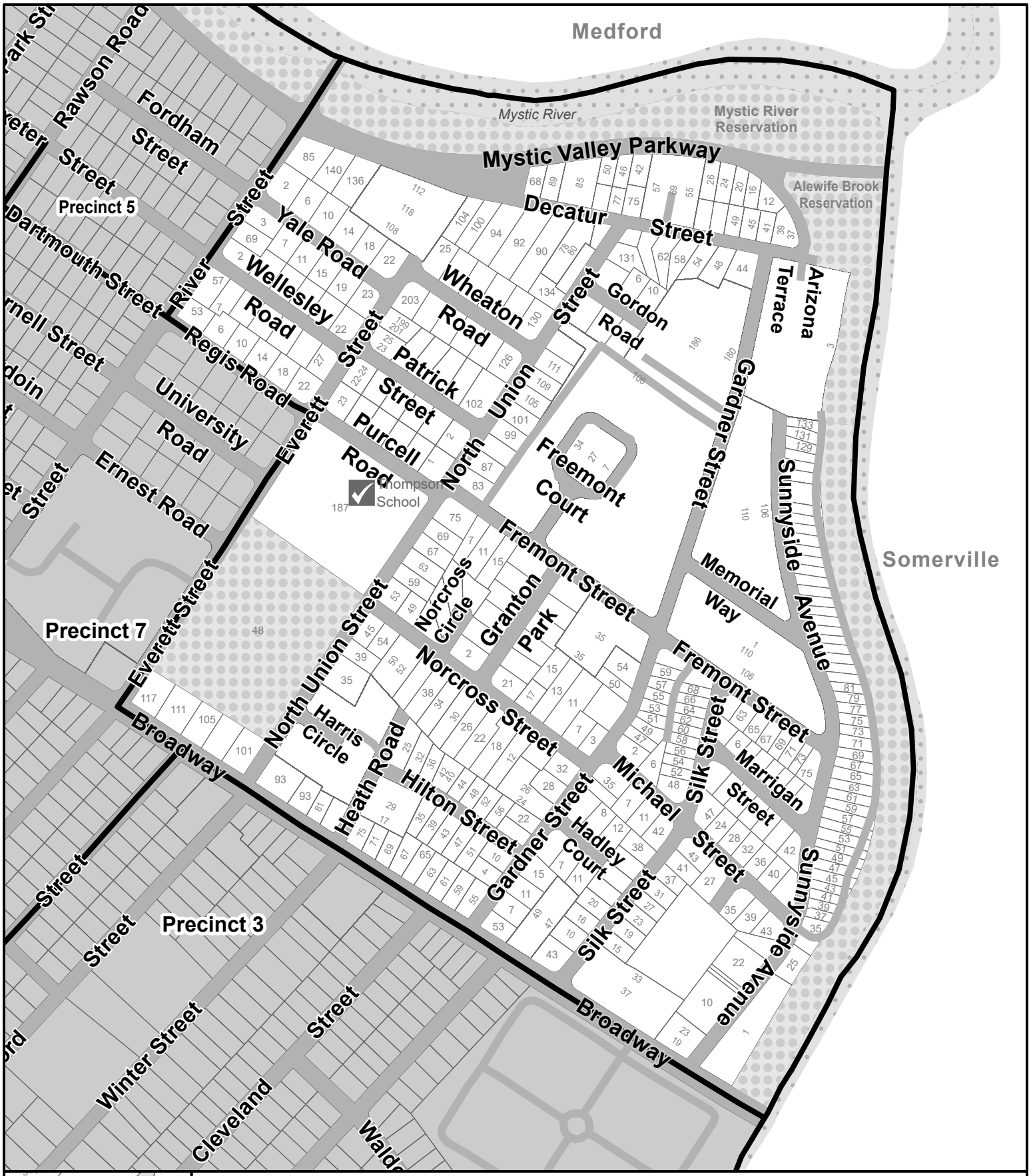

Precinct Boundary

Polling Location

7 Address

Parcel Boundary

Park / Open Space

All data from Arlington's GIS, may contain errors and omissions. Map for planning purposes only, created by the Arlington GIS Office: 2/19/2022.

N

Miles

0 0.1 0.2 0.3

Arlington Precinct Mapbook

Precinct: 1

G:\Maps\Clerk\Precinct_MapBook\VoterPrecincts2022_MapbookBW_2022-02-19.aprx

Precinct Boundary

Polling Location

7 Address

Parcel Boundary

Park / Open Space

All data from Arlington's GIS,
may contain errors and omissions.
Map for planning purposes only,
created by the Arlington GIS Office: 2/19/2022.

Arlington Precinct Mapbook

Precinct: 2

N

Miles

0 0.2 0.4 0.6

G:\Maps\Clerk\Precinct_MapBook\VoterPrecincts2022_MapbookBW_2022-02-19.aprx

Precinct Boundary
Polling Location
7 Address
Parcel Boundary
Park / Open Space

All data from Arlington's GIS,
may contain errors and omissions.
Map for planning purposes only,
created by the Arlington GIS Office: 2/19/2022.

N

Miles
0 0.1 0.2 0.3

Arlington Precinct Mapbook

Precinct: 3

G:\Maps\Clerk\Precinct_MapBook\VoterPrecincts2022_MapbookBW_2022-02-19.aprx

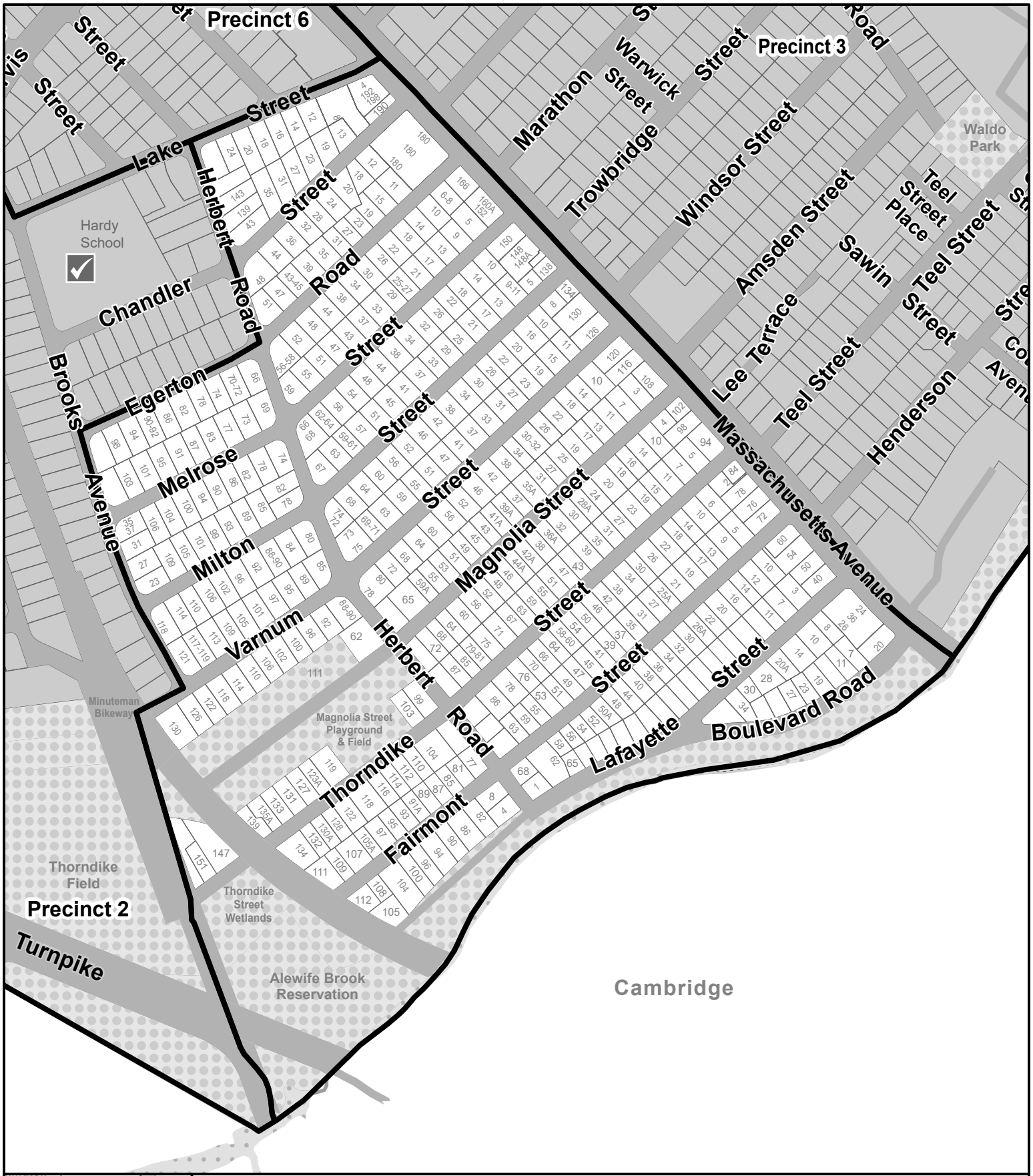

Precinct Boundary
Polling Location
7 Address
Parcel Boundary
Park / Open Space

All data from Arlington's GIS, may contain errors and omissions. Map for planning purposes only, created by the Arlington GIS Office: 2/19/2022.

Arlington Precinct Mapbook

Precinct: 4

N

Miles

0 0.1 0.19 0.29

G:\Maps\Clerk\Precinct_MapBook\VoterPrecincts2022_MapbookBW_2022-02-19.aprx

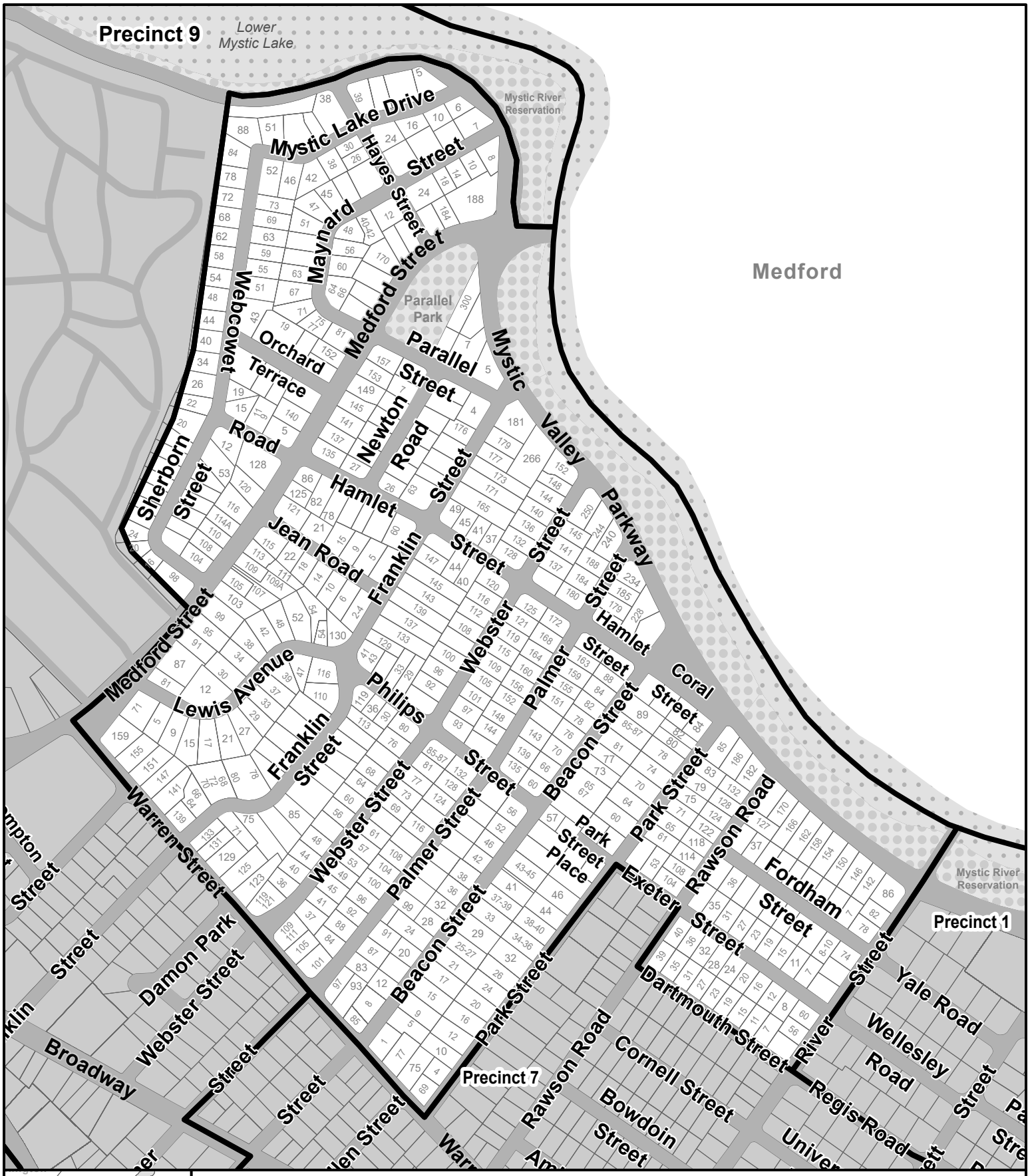

Precinct Boundary

Polling Location

7 Address

Parcel Boundary

Park / Open Space

All data from Arlington's GIS, may contain errors and omissions. Map for planning purposes only, created by the Arlington GIS Office: 2/19/2022.

Arlington Precinct Mapbook

Precinct: 5

N

Miles

0 0.1 0.2 0.3

G:\Maps\Clerk\Precinct_MapBook\VoterPrecincts2022_MapbookBW_2022-02-19.aprx

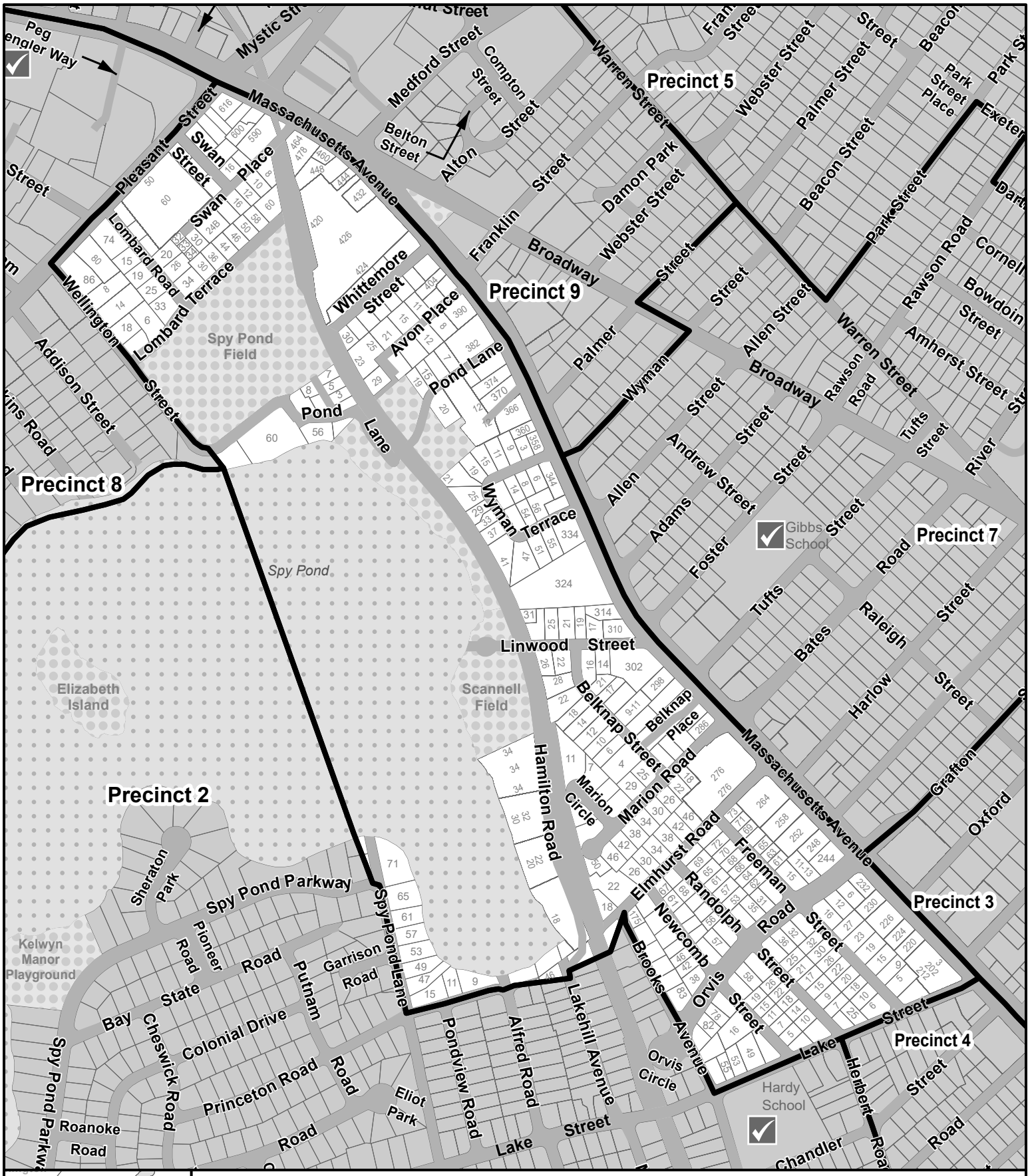

Precinct Boundary

Polling Location

7 Address

Parcel Boundary

Park / Open Space

All data from Arlington's GIS, may contain errors and omissions. Map for planning purposes only, created by the Arlington GIS Office: 2/19/2022.

Miles

0 0.1 0.2 0.3

Arlington Precinct Mapbook

Precinct: 6

G:\Maps\Clerk\Precinct_MapBook\VoterPrecincts2022_MapbookBW_2022-02-19.aprx

Precinct Boundary

Polling Location

7 Address

Parcel Boundary

Park / Open Space

All data from Arlington's GIS, may contain errors and omissions. Map for planning purposes only, created by the Arlington GIS Office: 2/19/2022.

Arlington Precinct Mapbook

Precinct: 7

N

Miles

0 0.1 0.19 0.29

G:\Maps\Clerk\Precinct_MapBook\VoterPrecincts2022_MapbookBW_2022-02-19.aprx

Precinct Boundary

Polling Location

7 Address

Parcel Boundary

Park / Open Space

All data from Arlington's GIS,
may contain errors and omissions.
Map for planning purposes only,
created by the Arlington GIS Office: 2/19/2022.

Arlington Precinct Mapbook

Precinct: 8

N

Miles

0 0.15 0.3 0.45

G:\Maps\Clerk\Precinct_MapBook\VoterPrecincts2022_MapbookBW_2022-02-19.aprx

Precinct Boundary

Polling Location

7 Address

Parcel Boundary

Park / Open Space

All data from Arlington's GIS, may contain errors and omissions. Map for planning purposes only, created by the Arlington GIS Office: 2/19/2022.

Arlington Precinct Mapbook

Precinct: 9

N

Miles

0 0.2 0.4 0.6

G:\Maps\Clerk\Precinct_MapBook\VoterPrecincts2022_MapbookBW_2022-02-19.aprx

G:\Maps\Clerk\Precinct_MapBook\VoterPrecincts2022_MapbookBW_2022-02-19.aprx

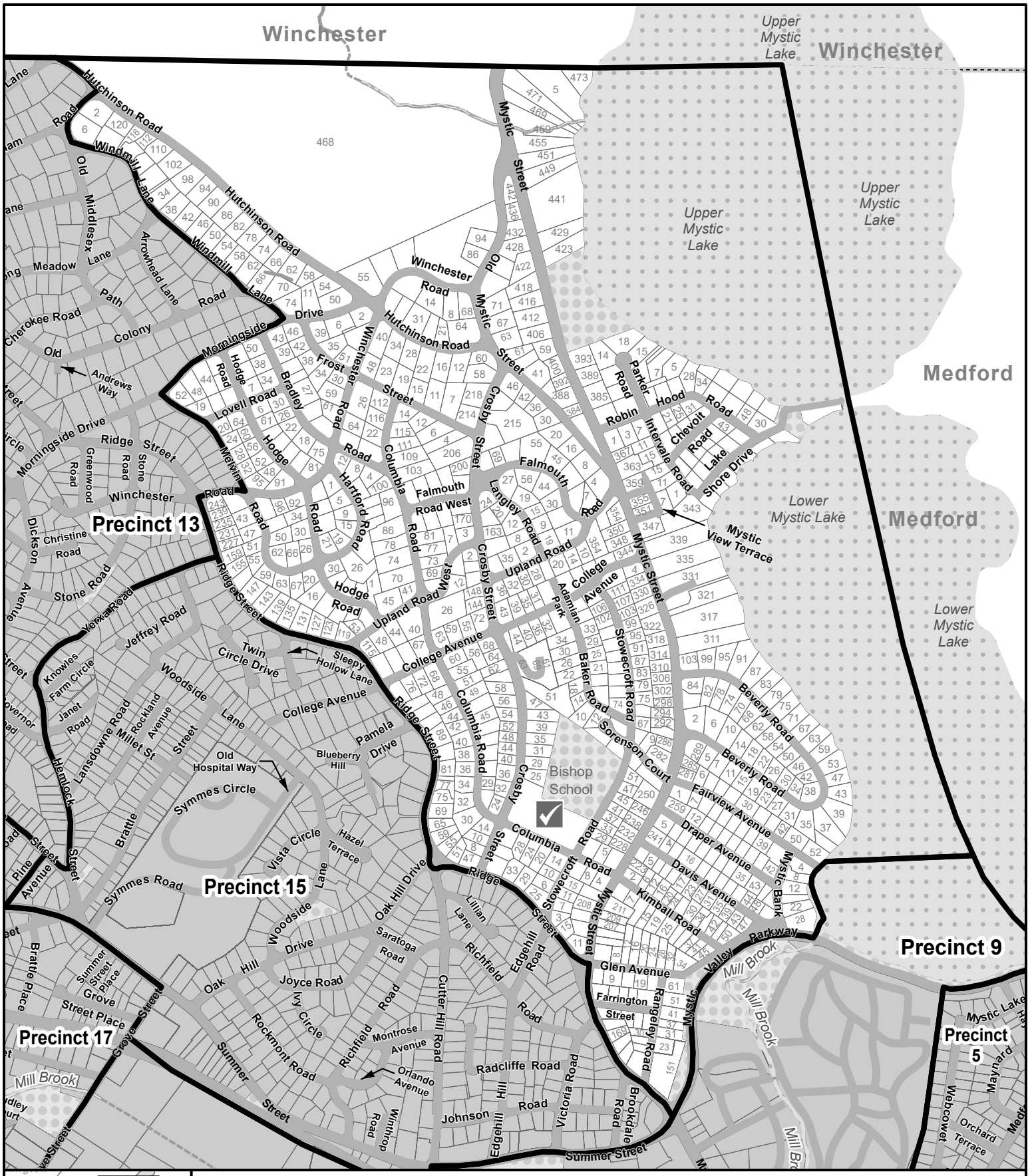

Precinct Boundary

Polling Location

7 Address

Parcel Boundary

Park / Open Space

All data from Arlington's GIS, may contain errors and omissions. Map for planning purposes only, created by the Arlington GIS Office: 2/19/2022.

Arlington Precinct Mapbook

Precinct: 11

N

Miles

0 0.15 0.3 0.45

G:\Maps\Clerk\Precinct_MapBook\VoterPrecincts2022_MapbookBW_2022-02-19.aprx

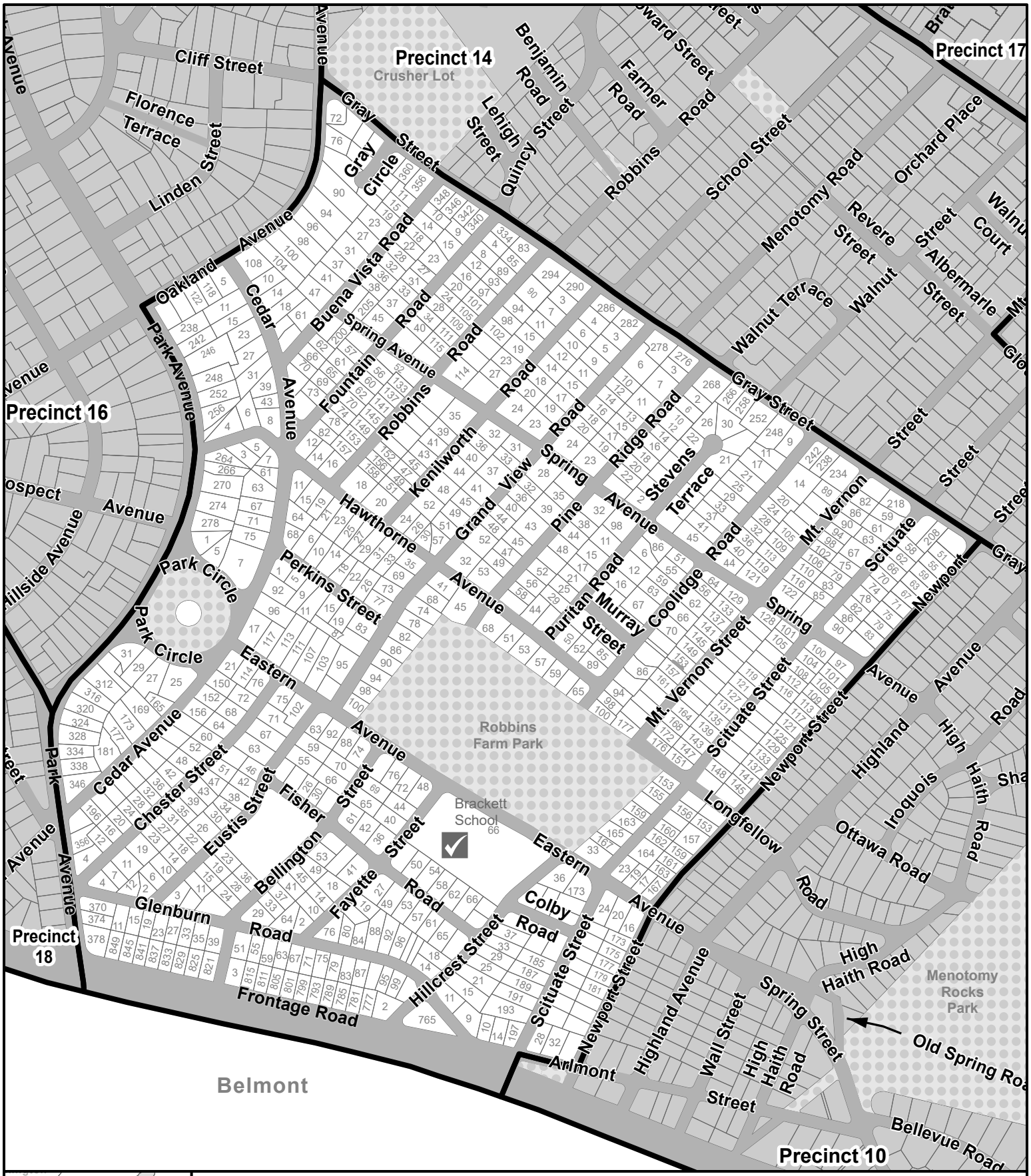

Precinct Boundary

Polling Location

7 Address

Parcel Boundary

Park / Open Space

All data from Arlington's GIS, may contain errors and omissions. Map for planning purposes only, created by the Arlington GIS Office: 2/19/2022.

Arlington Precinct Mapbook

Precinct: 12

N

Miles

0 0.1 0.2 0.3

G:\Maps\Clerk\Precinct_MapBook\VoterPrecincts2022_MapbookBW_2022-02-19.aprx

Precinct Boundary

Polling Location

7 Address

Parcel Boundary

Park / Open Space

All data from Arlington's GIS,
may contain errors and omissions.
Map for planning purposes only,
created by the Arlington GIS Office: 2/19/2022.

Miles

0 0.1 0.2 0.3

Arlington Precinct Mapbook

Precinct: 13

N

G:\Maps\Clerk\Precinct_MapBook\VoterPrecincts2022_MapbookBW_2022-02-19.aprx

Precinct Boundary
Polling Location
7 Address
Parcel Boundary
Park / Open Space

All data from Arlington's GIS, may contain errors and omissions. Map for planning purposes only, created by the Arlington GIS Office: 2/19/2022.

Arlington Precinct Mapbook

Precinct: 14

N

Miles

0 0.1 0.2 0.3

G:\Maps\Clerk\Precinct_MapBook\VoterPrecincts2022_MapbookBW_2022-02-19.aprx

Precinct Boundary

Polling Location

7 Address

Parcel Boundary

Park / Open Space

All data from Arlington's GIS, may contain errors and omissions. Map for planning purposes only, created by the Arlington GIS Office: 2/19/2022.

Arlington Precinct Mapbook

Precinct: 15

N

Miles

0 0.1 0.2 0.3

G:\Maps\Clerk\Precinct_MapBook\VoterPrecincts2022_MapbookBW_2022-02-19.aprx

Precinct Boundary

Polling Location

7 Address

Parcel Boundary

Park / Open Space

All data from Arlington's GIS,
may contain errors and omissions.
Map for planning purposes only,
created by the Arlington GIS Office: 2/19/2022.

Arlington Precinct Mapbook

Precinct: 16

N

Miles

0 0.1 0.2 0.3

Precinct Boundary

Polling Location

7 Address

Parcel Boundary

Park / Open Space

All data from Arlington's GIS, may contain errors and omissions. Map for planning purposes only, created by the Arlington GIS Office: 2/19/2022.

Arlington Precinct Mapbook

Precinct: 17

N

Miles

0 0.15 0.3 0.45

G:\Maps\Clerk\Precinct_MapBook\VoterPrecincts2022_MapbookBW_2022-02-19.aprx

Precinct Boundary

Polling Location

7 Address

Parcel Boundary

Park / Open Space

All data from Arlington's GIS,
may contain errors and omissions.
Map for planning purposes only,
created by the Arlington GIS Office: 2/19/2022.

N

Miles

0 0.2 0.4 0.6

Arlington Precinct Mapbook

Precinct: 18

G:\Maps\Clerk\Precinct_MapBook\VoterPrecincts2022_MapbookBW_2022-02-19.aprx

Precinct Boundary

Polling Location

7 Address

Parcel Boundary

Park / Open Space

All data from Arlington's GIS, may contain errors and omissions. Map for planning purposes only, created by the Arlington GIS Office: 2/19/2022.

Arlington Precinct Mapbook

Precinct: 19

N

Miles

0 0.15 0.3 0.45

G:\Maps\Clerk\Precinct_MapBook\VoterPrecincts2022_MapbookBW_2022-02-19.aprx

Precinct Boundary

Polling Location

7 Address

Parcel Boundary

Park / Open Space

All data from Arlington's GIS, may contain errors and omissions. Map for planning purposes only, created by the Arlington GIS Office: 2/19/2022.

Arlington Precinct Mapbook

Precinct: 20

N

Miles

0 0.15 0.3 0.45

G:\Maps\Clerk\Precinct_MapBook\VoterPrecincts2022_MapbookBW_2022-02-19.aprx

Precinct Boundary

Polling Location

7 Address

Parcel Boundary

Park / Open Space

All data from Arlington's GIS, may contain errors and omissions. Map for planning purposes only, created by the Arlington GIS Office: 2/19/2022.

Arlington Precinct Mapbook

Precinct: 21

N

Miles

0 0.15 0.3 0.45

G:\Maps\Clerk\Precinct_MapBook\VoterPrecincts2022_MapbookBW_2022-02-19.aprx