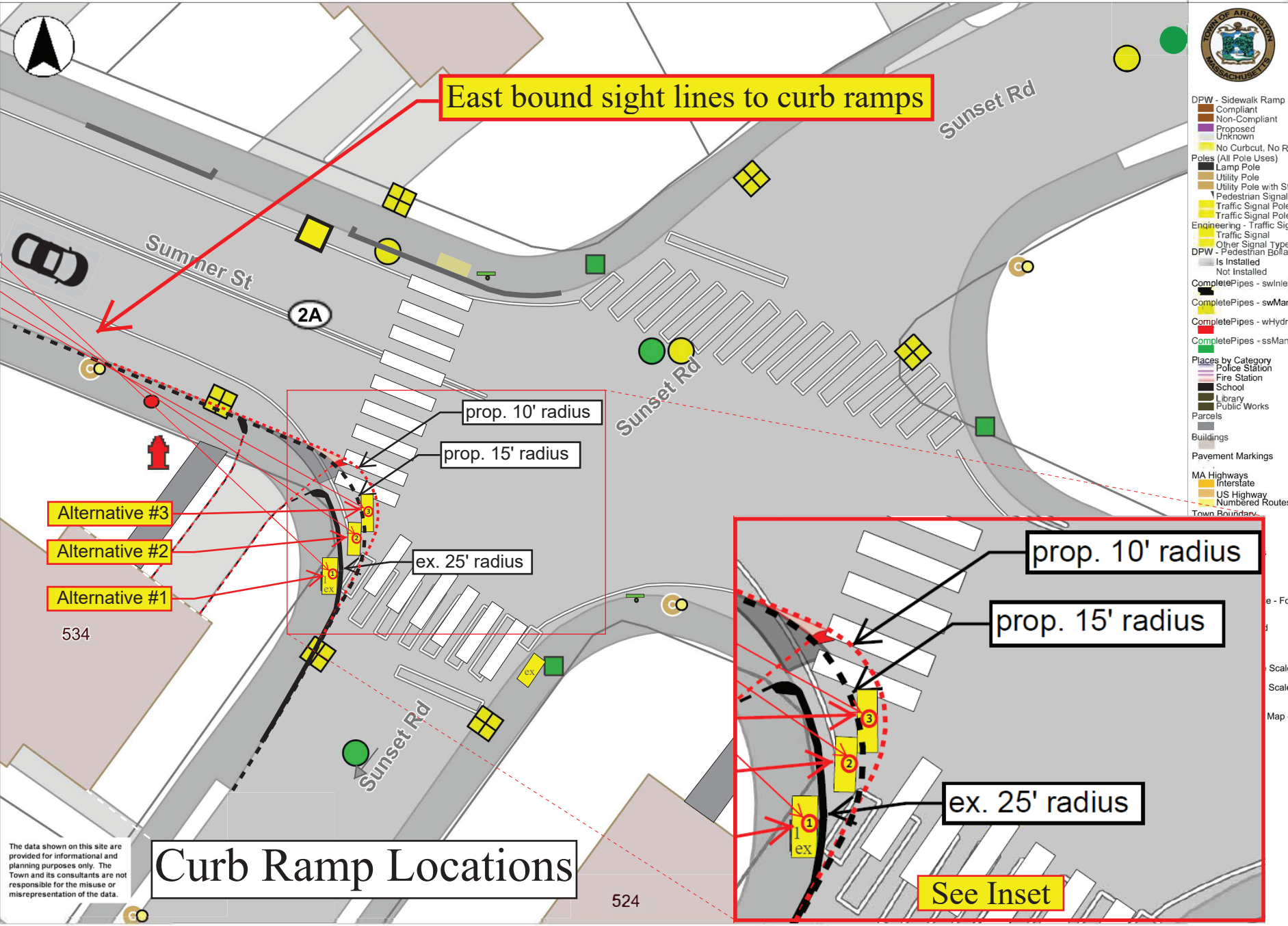




East bound sight lines to curb ramps

- DPW - Sidewalk Ramp Station
 - Compliant
 - Non-Compliant
 - Proposed
 - Unknown
 - No Curbcut, No Ramp
- Poles (All Pole Uses)
 - Lamp Pole
 - Utility Pole
 - Utility Pole with Street
 - Pedestrian Signal Pole
 - Traffic Signal Pole
 - Traffic Signal Pole w/
 - Traffic Signal
 - Engineering - Traffic Signal
 - Traffic Signal
 - Other Signal Types
 - DPW - Pedestrian Bollard
 - Is Installed
 - Not Installed
- CompletePipes - swInlets
- CompletePipes - swManhole
- CompletePipes - wHydrant
- CompletePipes - ssManhole
- Places by Category
 - Police Station
 - Fire Station
 - School
 - Library
 - Public Works
- Parcels
- Buildings
- Pavement Markings
- MA Highways
 - Interstate
 - US Highway
 - Numbered Routes
- Town Boundary



- Alternative #3
- Alternative #2
- Alternative #1

prop. 10' radius

prop. 15' radius

ex. 25' radius

prop. 10' radius


prop. 15' radius

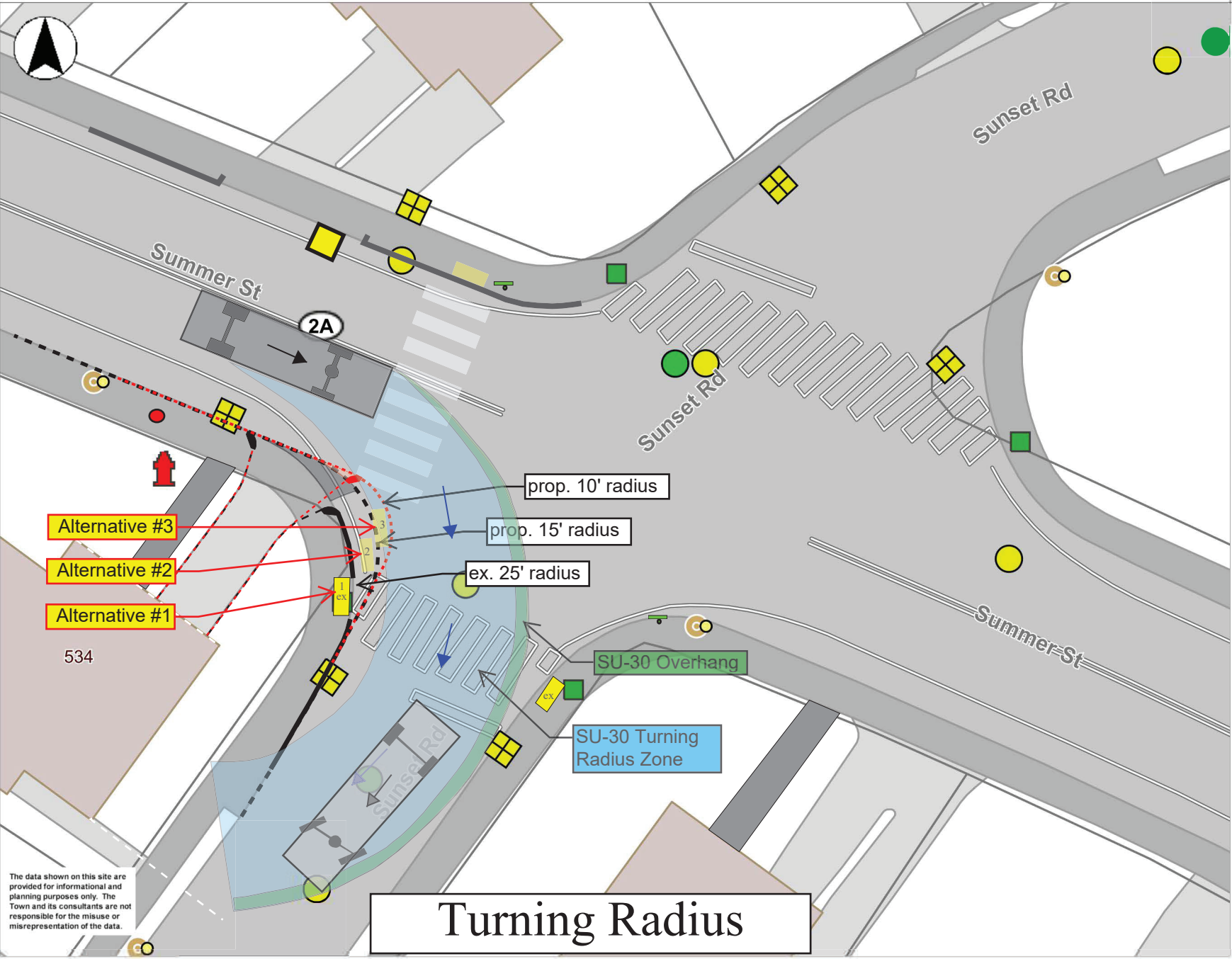
ex. 25' radius

See Inset

Curb Ramp Locations

The data shown on this site are provided for informational and planning purposes only. The Town and its consultants are not responsible for the misuse or misrepresentation of the data.






- DPW - Sidewalk Ramp Station
- Compliant
- Non-Compliant
- Proposed
- Unknown
- No Curbcut, No Ramp
- Poles (All Pole Uses)
- Lamp Pole
- Utility Pole
- Utility Pole with Street
- Pedestrian Signal Pole
- Traffic Signal Pole
- Traffic Signal Pole w.
- Engineering - Traffic Signal
- Traffic Signal
- Other Signal Types
- DPW - Pedestrian Bollard
- Is Installed
- Not Installed
- CompletePipes - swInlets
- CompletePipes - swManhole
- CompletePipes - wHydrant
- CompletePipes - ssManhole
- Places by Category
- Police Station
- Fire Station
- School
- Library
- Public Works
- Parcels
- Buildings
- Pavement Markings
- MA Highways
- Interstate
- US Highway
- Numbered Routes
- Town Boundary
- Abutting Towns
- Cemetery - Roads
- Road1
- Road2
- Road3
- Road4
- Impervious Surface - For
- Street
- Sidewalk
- Street Island
- Driveway
- Parking Lot
- Bike Path
- Roads - For Large Scale (w
- Roads - For Small Scale (b
- Major Road
- Local Road
- Master Plan Base Map - M
- Water Line
- Water Body

The data shown on this site are provided for informational and planning purposes only. The Town and its consultants are not responsible for the misuse or misrepresentation of the data.

Turning Radius



Printed on 12/27/2022 at 09:52 AM